






















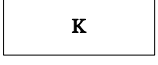










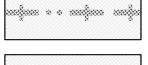




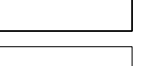
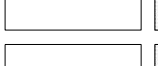














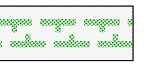

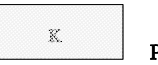






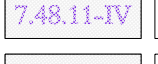


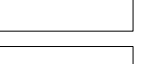


















# 8. VÝKRES PŘEDPOKLÁDANÝCH ZÁBORŮ PŮDNÍHO FONDU

1 : 5 000

## LEGENDA NAVRŽENÝCH ZMĚN

		HRANICE ZASTAVĚNÉHO ÚZEMÍ K 1. 4. 2015			OZNAČENÍ ZASTAVITELNÝCH PLOCH
		REGIONÁLNÍ BIOCENTRA ÚSES			OZNAČENÍ PLOCH PŘESTAVBY
		HRANICE LOKALITY ZÁBORU			PLOCHY SMÍŠENÉ OBYTNÉ
		ORNÁ PŮDA			PLOCHY OBČANSKÉHO VYBAVENÍ - SPORTOVNÍCH ZAŘÍZENÍ
		ZAHRADA			PLOCHY VÝROBY A SKLADOVÁNÍ - VÝROBY ZEMĚDĚLSKÉ
		TRVALÝ TRAVNÍ POROST			PLOCHY KOMUNIKACÍ
		OSTATNÍ POZEMEK			RUŠENÉ JEVI

## LEGENDA ÚZEMNÍHO PLÁNU HRÁDEK

STAV	NÁVRH		STAV	NÁVRH	
		HRANICE OBCE			OZNAČENÍ ZASTAVITELNÝCH PLOCH
		HRANICE ZASTAVĚNÉHO ÚZEMÍ K 1. 11. 2009			OZNAČENÍ PLOCH PŘESTAVBY
		HRANICE ZASTAVĚNÉHO ÚZEMÍ K 1. 9. 1966			PLOCHY SMÍŠENÉ OBYTNÉ
		OCHRANNÉ PÁSMO LESA 50m OD OKRAJE POZEMKŮ URČENÝCH K PLNĚNÍ FUNKCÍ LESA			PLOCHY OBČANSKÉHO VYBAVENÍ
		HRANICE BPEJ			PLOCHY OBČANSKÉHO VYBAVENÍ - HŘBITOVY
		REGIONÁLNÍ BIODORIDORY ÚSES			PLOCHY VÝROBY A SKLADOVÁNÍ
		REGIONÁLNÍ BIOCENTRA ÚSES			PLOCHY TECHNICKÉ INFRASTRUKTURY
		LOKÁLNÍ BIODORIDORY ÚSES			PLOCHY KOMUNIKACÍ
		LOKÁLNÍ BIOCENTRA ÚSES			PLOCHY ZELENĚ NA VEŘEJNÝCH PROSTRANSTVÍCH
		HRANICE LOKALITY ZÁBORU			KÓD BPEJ - TŘÍDA OCHRANY ZEMĚDĚLSKÝCH POZEMKŮ
		ORNÁ PŮDA			KÓD LESNÍCH POZEMKŮ
		ZAHRADA			OZNAČENÍ PLOCH ÚSES
		TRVALÝ TRAVNÍ POROST			
		LESNÍ POZEMEK			
		OSTATNÍ POZEMEK			
		ODVODNĚNÉ POZEMKY			