



# ÚZEMNÍ PLÁN OBCE PÍSEČNÁ NÁVRH ZMĚNY Č. 1

I.B.b3) ENERGETIKA, SPOJE průsvitka k výkresu  
C3.b. ENERGETIKA, SPOJE 1 : 2 000


STAV R. 2005 NÁVRH R. 2020





VEDENÍ VN - 22 kV NADZEMNÍ - VODIČE BEZ IZOLACE S OCHRANNÝM PÁSMEM





VEDENÍ VN - 22 kV NADZEMNÍ - IZOLOVANÉ VODIČE




DISTRIBUČNÍ TRAFOSTANICE



STŘEDOTLAKÝ PLYNOVOD





DÁLKOVÝ OPTICKÝ KABEL


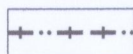


RUŠENÉ PRVKY


STAV R. 2005 NÁVRH R. 2020




HRANICE OBCE



HRANICE SOUČ. ZASTAVĚNÉHO ÚZEMÍ K R. 2004  
na průsvitce ZASTAVĚNÉ ÚZEMÍ K R. 2008





HRANICE ZASTAVITELNÉHO ÚZEMÍ S POPISEM  
na průsvitce ZASTAVITELNÉ PLOCHY S POPISEM




PLOCHY : BYDLENÍ INDIVIDUÁLNÍHO (RODINNÉ DOMY)





OBČANSKÉHO VYBAVENÍ




TECHNICKÉHO VYBAVENÍ





SADŮ A ZAHRAD





TRVALÝCH TRÁVNÍCH POROSTŮ  
(LUK A PASTVIN)





LESŮ (POZEMKŮ URČENÝCH K PLNĚNÍ FUNKCÍ LESA)





DROBNÉ A OCHRANNÉ ZELENĚ,





VODNÍCH NÁDRŽÍ A TOKŮ





ORNÉ PŮDY





KOMUNIKACÍ



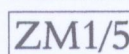

SILNICE III. TŘÍDY



MÍSTNÍ KOMUNIKACE



ÚČELOVÉ KOMUNIKACE



POPIS ZMĚN