



NÁVRH R. 2020



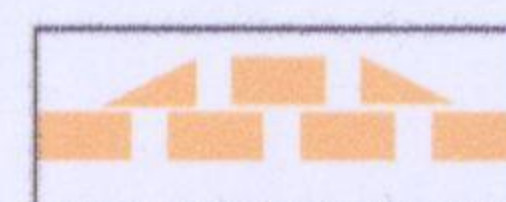
HRANICE OBCE




PLOCHY OBČANSKÉHO VYBAVENÍ




SILNICE III. TŘÍDY S OZNAČENÍM




MÍSTNÍ KOMUNIKACE S VÝHYBNANÍ




STEZKA PRO CHODCE A CYKLISTY




PARKOVACÍ PLOCHY




ZASTÁVKOVÝ PRUH




PĚŠÍ KOMUNIKACE - CHODNÍKY



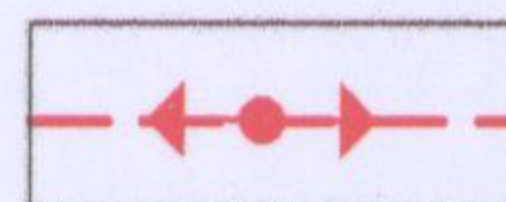
VODOVOD




KANALIZACE SPLAŠKOVÁ




KANALIZACE VÝTLAČNÁ



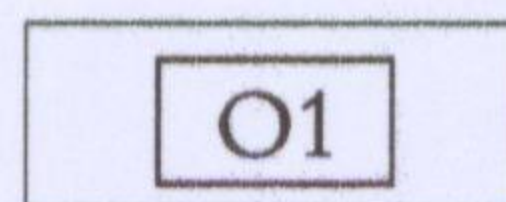
VEDENÍ VN 22 kV



TRAFOSTANICE

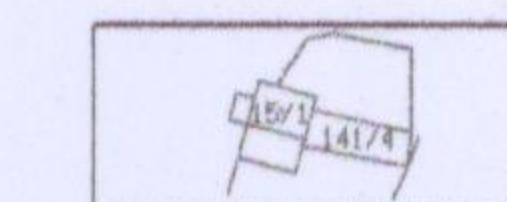


PLYNOVOD




POPIS VEŘEJNĚ PROSPĚŠNÝCH STAVEB


MAPOVÝ PODKLAD:



KATASTRU NEMOVITOSTÍ



PARCELY ZJEDNODUŠENÉ EVIDENCE



VRSTEVNICE